

Oak Lawn Park District Comprehensive Plan

Level of Service



Parks & Properties Matrix

Mini-Pocket Parks

	Acres
Eagle Ridge Tot Lot	0.3
McVickers Park	0.3
Oak View Playground	0.2
Mini-Pocket Park Total	0.8

	Softball/ Youth Ball Fields	Ball Fields - Official Size	Basketball Courts	Spray/Splash Pad	Football Fields	Inline Hockey	Skate Park	Picnic Area	Playground	Pond	Restrooms - Flush	Restrooms - Porta Potty	Soccer	Swimming Pool	Tennis Court - Doubles Striping	Tennis Court - Singles Striping	Tot Lots	Volleyball Courts	Paths - Concrete	Paths - Asphalt	Paths - Gravel	ADA Accessible	Pickleball Courts	Exercise Stations	Disc Golf - Practice Holes	Arboretum	Native Tree Walk
Eagle Ridge Tot Lot																	1					X					
McVickers Park																	1					X					
Oak View Playground																	1					X					
Mini-Pocket Park Total																	3					3					

Neighborhood Parks

	Acres
Central Park	8.3
Brandt Park	7.7
Commissioner's Park	1.1
Dillon Park	2.5
Harker Park	1.5
Keeler Park	3.5
Lakeshore Park	7
Lawn Manor Park	7
Lewandowski Park	4
Little Wolfe Park	2.9
Oak Meadows Park	4.3
Phillips Park	0.5
Shubert Park	0.7
Sullivan Park	5
Williams Place Park	3.6
Neighborhood Park Total	59.6

	Softball/ Youth Ball Fields	Ball Fields - Official Size	Basketball Courts	Spray/Splash Pad	Football Fields	Inline Hockey	Skate Park	Picnic Area	Playground	Pond	Restrooms - Flush	Restrooms - Porta Potty	Soccer	Swimming Pool	Tennis Court - Doubles Striping	Tennis Court - Singles Striping	Tot Lots	Volleyball Courts	Paths - Concrete	Paths - Asphalt	Paths - Gravel	ADA Accessible	Pickleball Courts	Exercise Stations	Disc Golf - Practice Holes	Arboretum	Native Tree Walk
Central Park									1				1	1													
Brandt Park	2		1		1				1						2												
Commissioner's Park																					X	X					
Dillon Park			1	1				1	1								1			X		X					
Harker Park			1					1	1													X					
Keeler Park	1							1	1											X	X						
Lakeshore Park			1						1	1					2		1		X	X							
Lawn Manor Park	2		2	1				1	1						2		1	1	X	X		1	1				
Lewandowski Park																					X					X	
Little Wolfe Park			1						1											X							
Oak Meadows Park	1		1						1								1				X						
Phillips Park				1				1	1											X		X					
Shubert Park									1								1					X					
Sullivan Park	2							1	1				1		2					X	X						
Williams Place Park	1			1															X		X						
Neighborhood Park Total	17	2	15	9	2	1	1	13	18	3	2	3	4	2	10	1	9	7	1	12	4	20	1	11	2	1	1

Community Parks

	Acres
Bailey's Crossings Dog Park	1.63
Centennial Park	50
Columbus Manor Park	11
Memorial Park	10.6
Oak Lawn Prairie (Chicago Ridge Prairie)	12.8
Wolfe Wildlife Refuge	45
Worthbrook Park & Skate Park	8.8
Community Park Total	139.83

	Softball/ Youth Ball Fields	Ball Fields - Official Size	Basketball Courts	Spray/Splash Pad	Football Fields	Inline Hockey	Skate Park	Picnic Area	Playground	Pond	Restrooms - Flush	Restrooms - Porta Potty	Soccer	Swimming Pool	Tennis Court - Doubles Striping	Tennis Court - Singles Striping	Tot Lots	Volleyball Courts	Paths - Concrete	Paths - Asphalt	Paths - Gravel	ADA Accessible	Pickleball Courts	Exercise Stations	Disc Golf - Practice Holes	Arboretum	Native Tree Walk
Bailey's Crossings Dog Park												X										X					
Centennial Park	7	2	1	1	1	1		2	2		X		1	1				4	X		X			3	2	X	
Columbus Manor Park	1		1	1				1	1								1		X	X				1			
Memorial Park			3	1				1	1	1	X				2	1		1	X	X		X		3			
Oak Lawn Prairie (Chicago Ridge Prairie)																					X	X					
Wolfe Wildlife Refuge				1				1	2	1		X								X	X						
Worthbrook Park & Skate Park			2	1			1	2	1			X	1						X		X			3			
Community Park Total	17	2	15	9	2	1	1	13	18	3	2	3	4	2	10	1	9	7	1	12	4	20	1	11	2	1	1

Park SubTotal

	Acres	Softball/ Youth Ball Fields	Ball Fields - Official Size	Basketball Courts	Spray/Splash Pad	Football Fields	Inline Hockey	Skate Park	Picnic Area	Playground	Pond	Restrooms - Flush	Restrooms - Porta Potty	Soccer	Swimming Pool	Tennis Court - Double Court	Tennis Court - Singles Court	Tot Lots	Volleyball Courts	Paths - Concrete	Paths - Asphalt	Paths - Gravel	ADA Accessible	Pickleball Courts	Exercise Stations	Disc Golf - Practice Holes	Arboretum	Native Tree Walk
Park SubTotal	200.23	17	2	15	9	2	1	1	13	18	3	2	3	4	2	10	1	9	7	1	12	4	20	1	11	2	1	1

Facilities and Pools

	Acres
Administrative Center	see Central Park
Community Pavilion	see Centennial Park
David Johnston Center	see Centennial Park
Ice Arena	see Central Park
Little White Building	0.55
Menard Center	0.5
Dream Center	0.4
Oak View Center	4.2
Racquet, Fitness & Gymnastics Center	3.2
Stony Creek Golf Complex	101.4
Centennial Pool & Splash Pad	see Centennial Park
Central Pool	see Central Park
Facilities and Pools Total	110.25

Public Schools

	Acres
Covington School	4.28
Columbus Manor Elementary	5.1
Hannum School	7.71
Harnew Elementary	6.06
H.L. Richards High School	39.59
Kolb Elementary	3.13
Kolmar School	4.8
Lawn Manor School	1.89
Lieb School	5.03
Oak Lawn Community High School	29.07
Oak Lawn Hometown Middle School	8.06
PRIDE Alternative School	3.54
Simmons Middle School	4.83
Sward School	8.05
Public Schools Total	131.14

Overall Park District Total 310.48



Level of Service (LOS)

A Level of Service (LOS) was created by National Recreation and Park Association (NRPA) to be a standard evaluation of park type and acreage across all jurisdictions. This number is a starting point in evaluating the acreage per population based on the park classification, or park type.

The following charts incorporate the Village of Oak Lawn population of 55,022 as of the 2019 US Census Bureau population estimates, and compares it to the National Recreation and Park Association standard of 10 acres per 1,000 population. Each park type has a unique goal that when compiled together makes up the LOS.

These charts analyze the entire Park District in terms of acreage. Park locations and their proximity to one another are shown on the service area maps.

Level of Service within Oak Lawn Park District

Public Space Type	Oak Lawn Park District		NRPA		Total Acreage
	Acreage	Level of Service (acres per 1,000 residents)	Acreage	Level of Service (acres per 1,000 residents)	
Mini Park	0.80	0.01	27.51	0.50	Deficit (26.71) acres
Neighborhood Park	59.60	1.08	110.04	2.00	Deficit (50.44) acres
Community Park	139.83	2.54	412.67	7.50	Deficit (272.84) acres
Facilities and Pools	110.25	2.00	No Standard	No Standard	Surplus 110.25 acres
Public Schools	131.14	2.38	No Standard	No Standard	Surplus 131.14 acres
Totals	441.62	8.03	550.22	10.00	Deficit -108.60 acres

Population estimates July 1, 2019 (V2019) - US Census Bureau 55,022
 Oak Lawn Park District Level of Service = acreage per 1,000 population 8.03

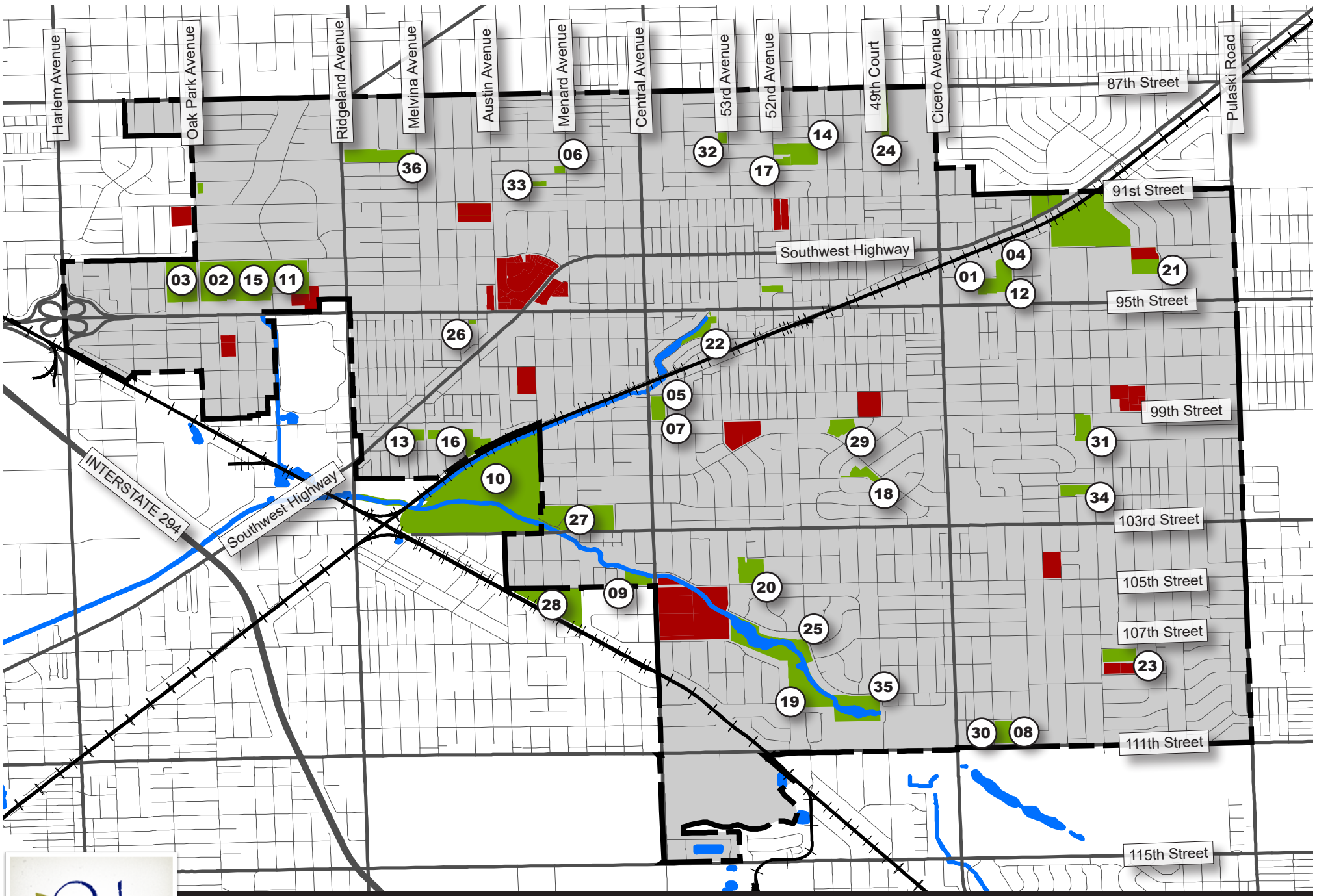
The Oak Lawn Park District has 301.38 acres of existing park land owned and maintained by the Park District. The residents of Oak Lawn are also served by the School District playgrounds. When viewed from the district wide standpoint including school playgrounds, there is a deficit of acreage.

It is important to have a balance of each park type (mini, neighborhood, and community) within the Park District to offer residents a variety of recreational opportunities. It is not a priority to purchase more land because the area is land locked and the service areas are proportionally covering all Village residents.



List of Maps

01. Park Location Map & Park Location Legend
02. Playground Facility Map
03. Basketball Facility Map
04. Aquatic Facility Map – Swimming Pool
05. Aquatic Facility Map – Splash Pad
06. Softball/ Youth Baseball Facility Map
07. Baseball Field – Official Size Facility Map
08. Golf Facility Map
09. Mini Golf Facility Map
10. Disc Golf Facility Map
11. Tennis Facility Map
12. Pickleball Facility Map
13. Field Activity Facility Map
14. Racquet, Fitness and Gymnastics Center
15. Ice Arena Facility Map
16. State Nature Preserve Map
17. Arboretum Map
18. Bike Trail Map
19. Community Garden Map



Park Location Map



0 750' 1,500' 3,000' 6,000'

SCALE 1" = 3,000'-0"
August 2020

© Upland Design Ltd. Project #622

LEGEND

Facilities

01. Administrative Center - 9400 S. Kenton Avenue
02. Community Pavilion - 9401 S. Oak Park Avenue
03. David Johnston Center - 9400 S. Oak Park Avenue
04. Ice Arena - 9320 S. Kenton Avenue
05. Little White Building - 9514 S. 54th Avenue
06. Menard Center - 5814 W 90th Street
07. Dream Center - 9610 East Shore Drive
08. Oak View Center - 4625 W. 110th Street
09. Racquet, Fitness & Gymnastics Center - 10444 S. Central Avenue
10. Stony Creek Golf Complex - 5850 W. 103rd Street

Swimming Pools

11. Centennial Pool & Splash Pad - 9359 Nashville Avenue
12. Central Park & Pool - 9400 S. Kenton Avenue

Parks

13. Bailey's Crossing Dog Park - 9910 S. Melvina Avenue
14. Brandt Park - 89th & Tulley Avenue
15. Centennial Park - 93rd & Nashville Avenue
16. Columbus Manor Park - 99th & Moody Avenue
17. Commissioner's Park - 52nd Avenue & 89th Street
18. Dillon Park - 101st & Oak Center Drive

19. Eagle Ridge Tot Lot - 5200 Tomcin Lane
20. Harker Park - 104th & Minnick Avenue
21. Keeler Park - 93rd & Keeler Avenue
22. Lakeshore Park - 9610 East Shore Drive
23. Lawn Manor Park - 108th & Kostner Avenue
24. Lewandowski Park - 89th & 49th Court
25. Little Wolfe - 107th & Laramie Avenue
26. McVickers Park - 95th & McVickers Avenue
27. Memorial Park - 102nd & Major Avenue
28. Oak Lawn Park District Prairie - 105th & Menard Avenue
29. Oak Meadows Park - 99th & 51st Avenue
30. Oak View Tot Lot - 4625 W. 110th Street
31. Patrick Sullivan Park - 99th & Kostner Avenue
32. Phillips Park - 53rd & Alexander Avenue
33. Shubert Park - 90th & Mayfield Avenue
34. Williams Place Park - 102nd & Kostner Avenue
35. Wolfe Wildlife Refuge - 109th & Laramie Avenue
36. Worthbrook Park & Skate Park - 89th & Ridgeland Avenue



Park



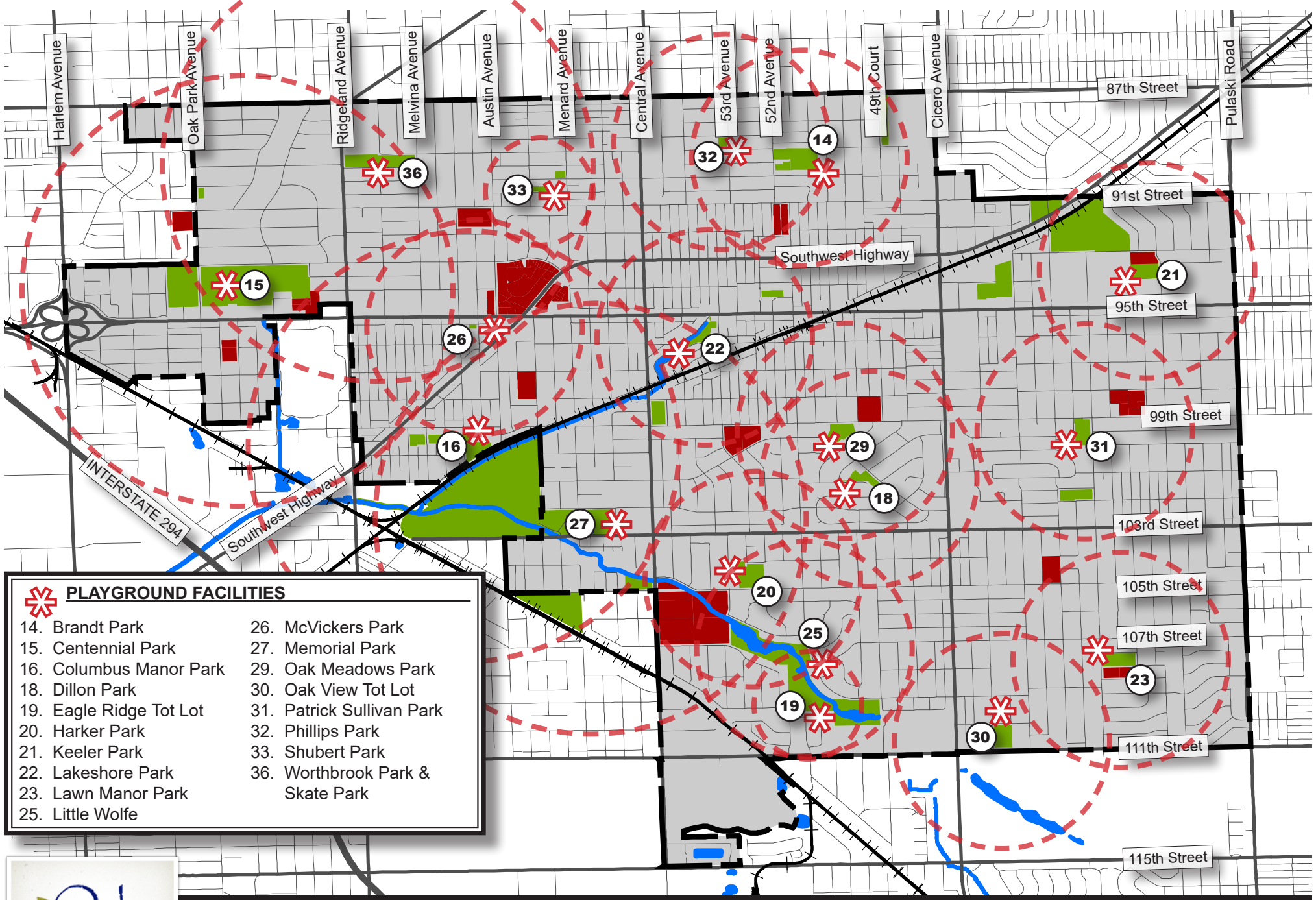
Public School



Oak Lawn Park District Limits



Park Location Legend



- | PLAYGROUND FACILITIES | |
|-------------------------|----------------------------------|
| 14. Brandt Park | 26. McVickers Park |
| 15. Centennial Park | 27. Memorial Park |
| 16. Columbus Manor Park | 29. Oak Meadows Park |
| 18. Dillon Park | 30. Oak View Tot Lot |
| 19. Eagle Ridge Tot Lot | 31. Patrick Sullivan Park |
| 20. Harker Park | 32. Phillips Park |
| 21. Keeler Park | 33. Shubert Park |
| 22. Lakeshore Park | 36. Worthbrook Park & Skate Park |
| 23. Lawn Manor Park | |
| 25. Little Wolfe | |

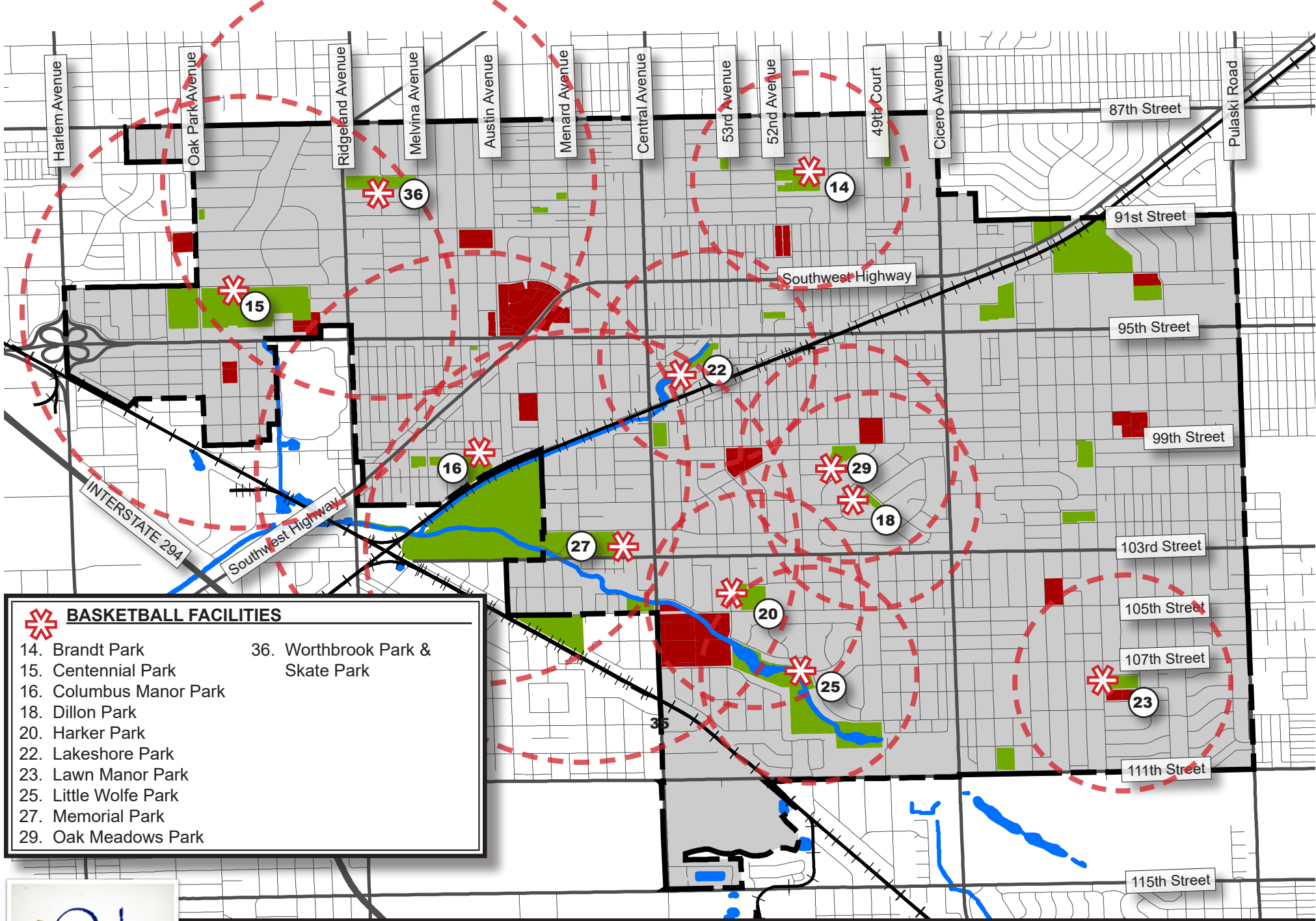



Playground Facility Map



0 750' 1,500' 3,000' 6,000'

SCALE 1" = 3,000'-0"
 August 2020
 © Upland Design Ltd. Project #622



-  **BASKETBALL FACILITIES**
- | | |
|-------------------------|----------------------------------|
| 14. Brandt Park | 36. Worthbrook Park & Skate Park |
| 15. Centennial Park | |
| 16. Columbus Manor Park | |
| 18. Dillon Park | |
| 20. Harker Park | |
| 22. Lakeshore Park | |
| 23. Lawn Manor Park | |
| 25. Little Wolfe Park | |
| 27. Memorial Park | |
| 29. Oak Meadows Park | |



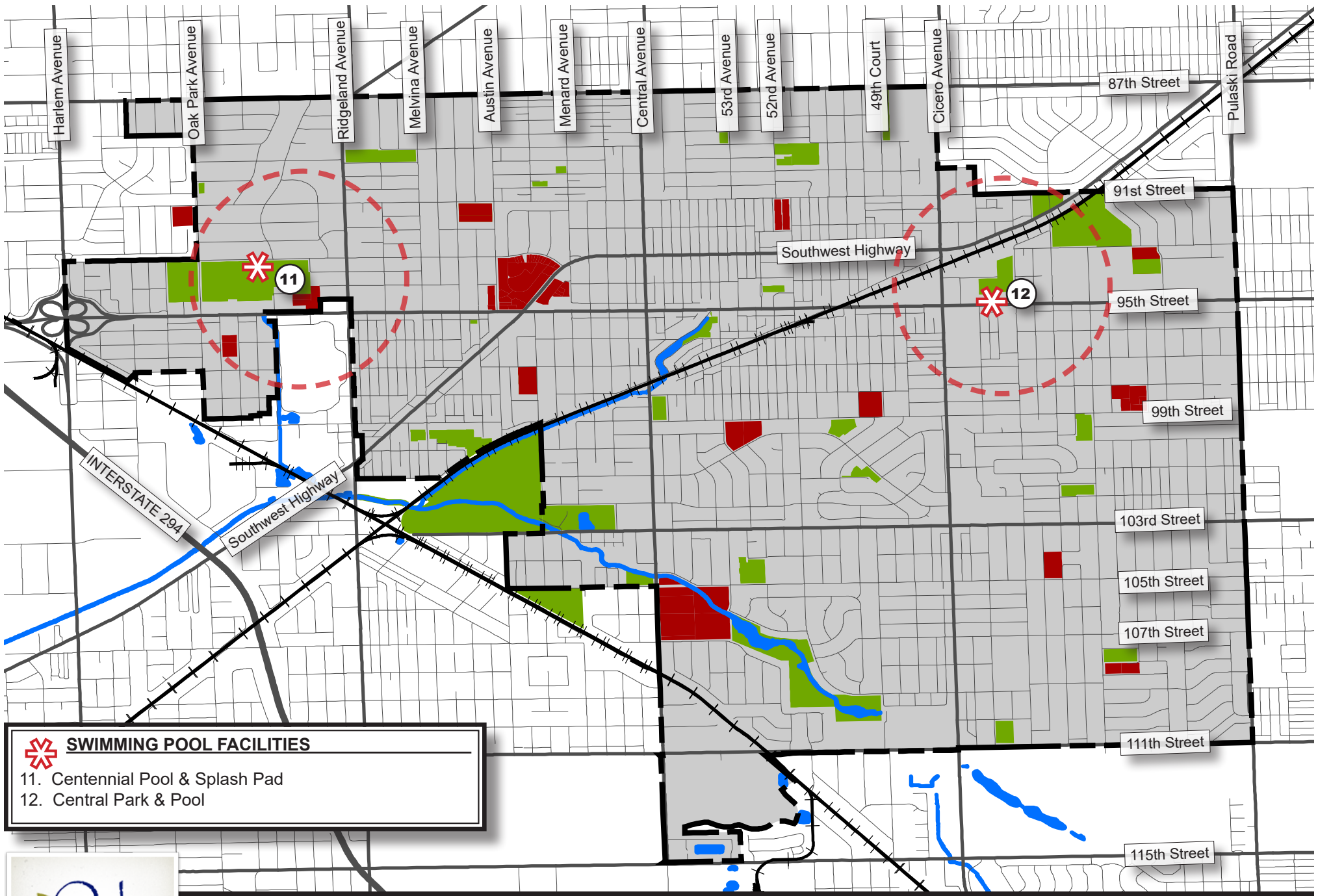
Basketball Facility Map




0 750' 1,500' 3,000' 6,000'

SCALE 1" = 3,000'-0"
August 2020

© Upland Design Ltd. Project #622



 **SWIMMING POOL FACILITIES**

- 11. Centennial Pool & Splash Pad
- 12. Central Park & Pool

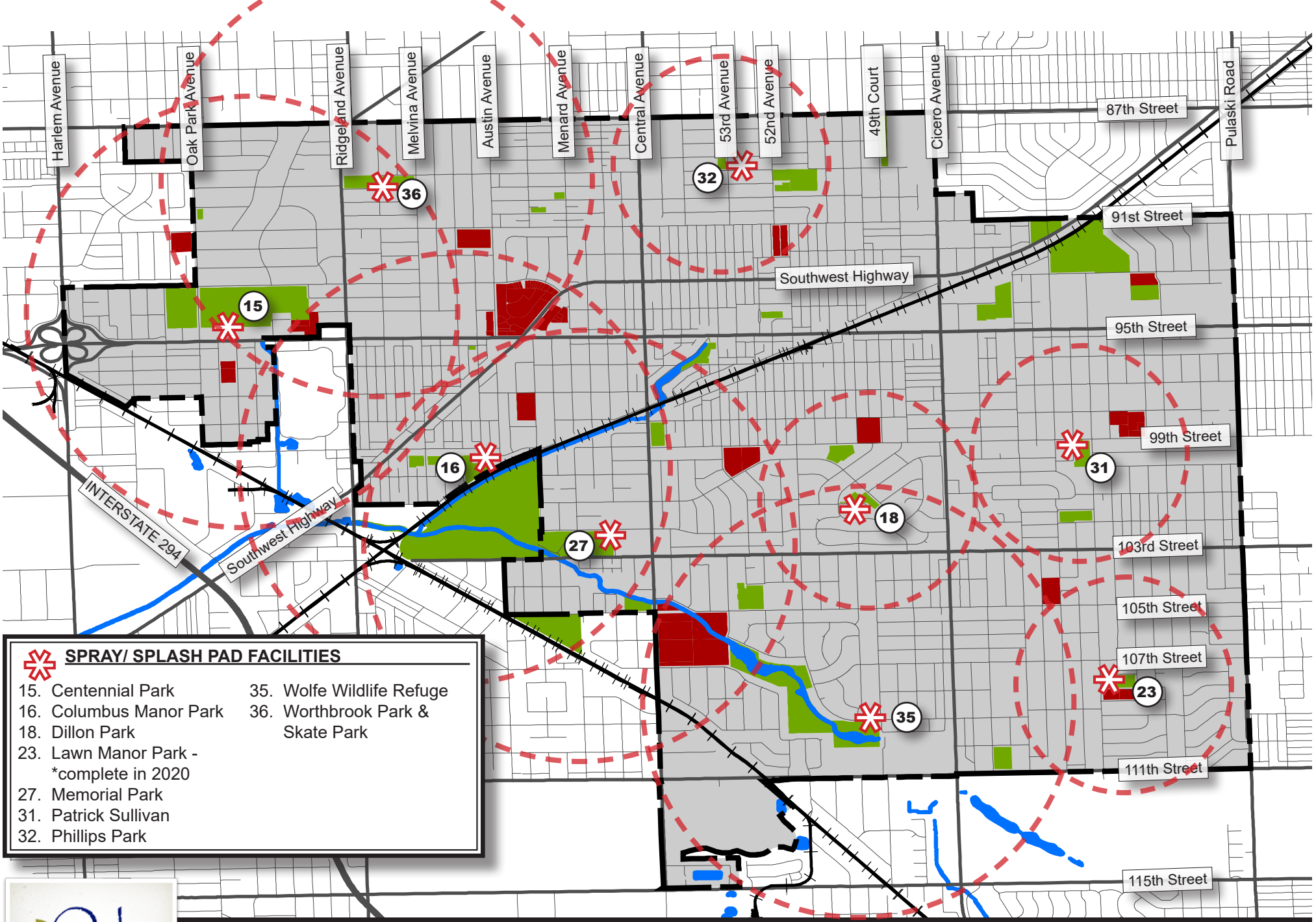



Aquatic Facility Map - Swimming Pool



0 750' 1,500' 3,000' 6,000'

SCALE 1" = 3,000'-0"
 August 2020
 © Upland Design Ltd. Project #622



-  **SPRAY/ SPLASH PAD FACILITIES**
- | | |
|--|----------------------------------|
| 15. Centennial Park | 35. Wolfe Wildlife Refuge |
| 16. Columbus Manor Park | 36. Worthbrook Park & Skate Park |
| 18. Dillon Park | |
| 23. Lawn Manor Park -
*complete in 2020 | |
| 27. Memorial Park | |
| 31. Patrick Sullivan | |
| 32. Phillips Park | |



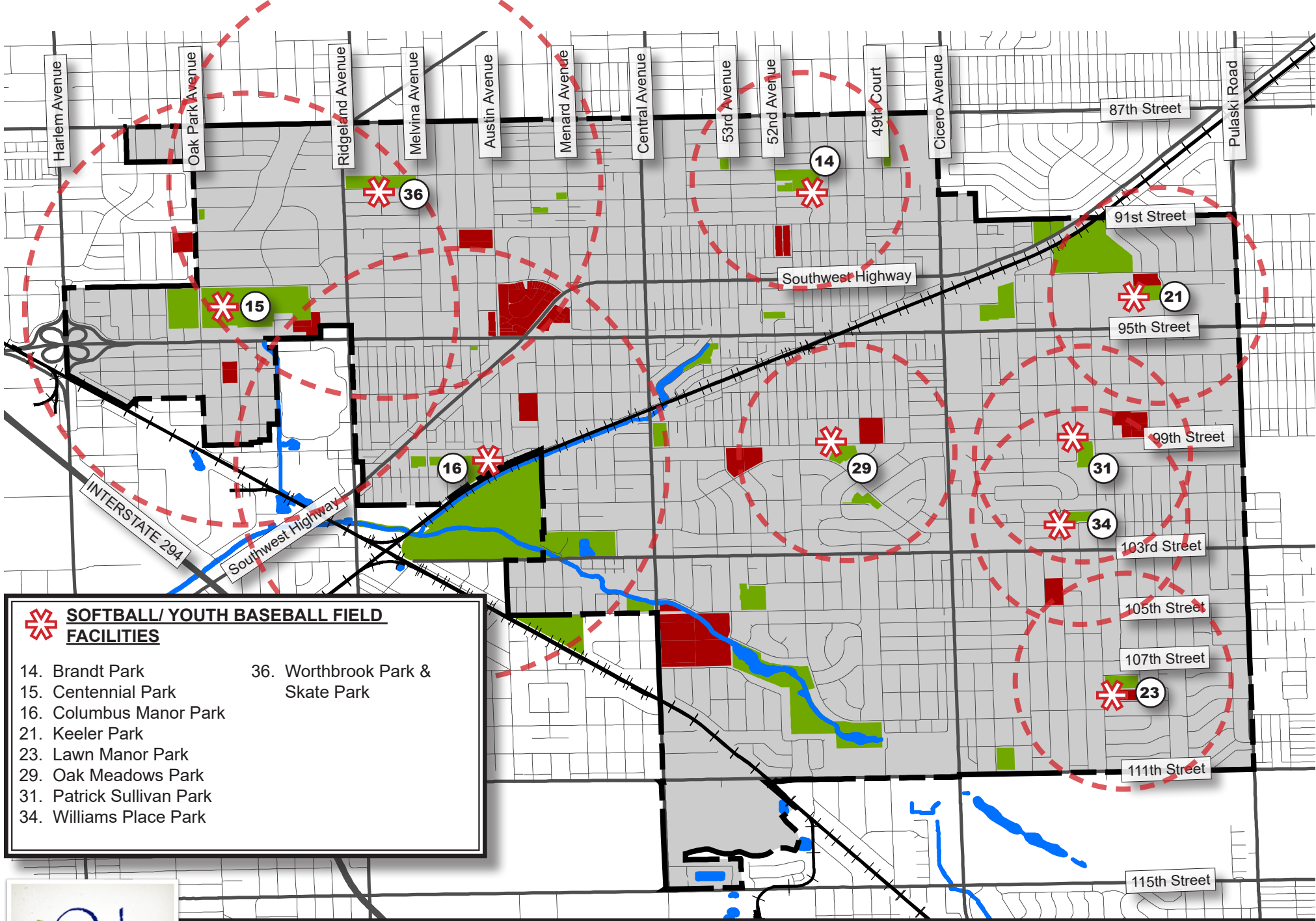
Aquatic Facility Map - Splash Pad



0 750' 1,500' 3,000' 6,000'

SCALE 1" = 3,000'-0"
August 2020

© Upland Design Ltd. Project #622



SOFTBALL/ YOUTH BASEBALL FACILITIES

14. Brandt Park	36. Worthbrook Park & Skate Park
15. Centennial Park	
16. Columbus Manor Park	
21. Keeler Park	
23. Lawn Manor Park	
29. Oak Meadows Park	
31. Patrick Sullivan Park	
34. Williams Place Park	



Softball/ Youth Baseball Facility Map

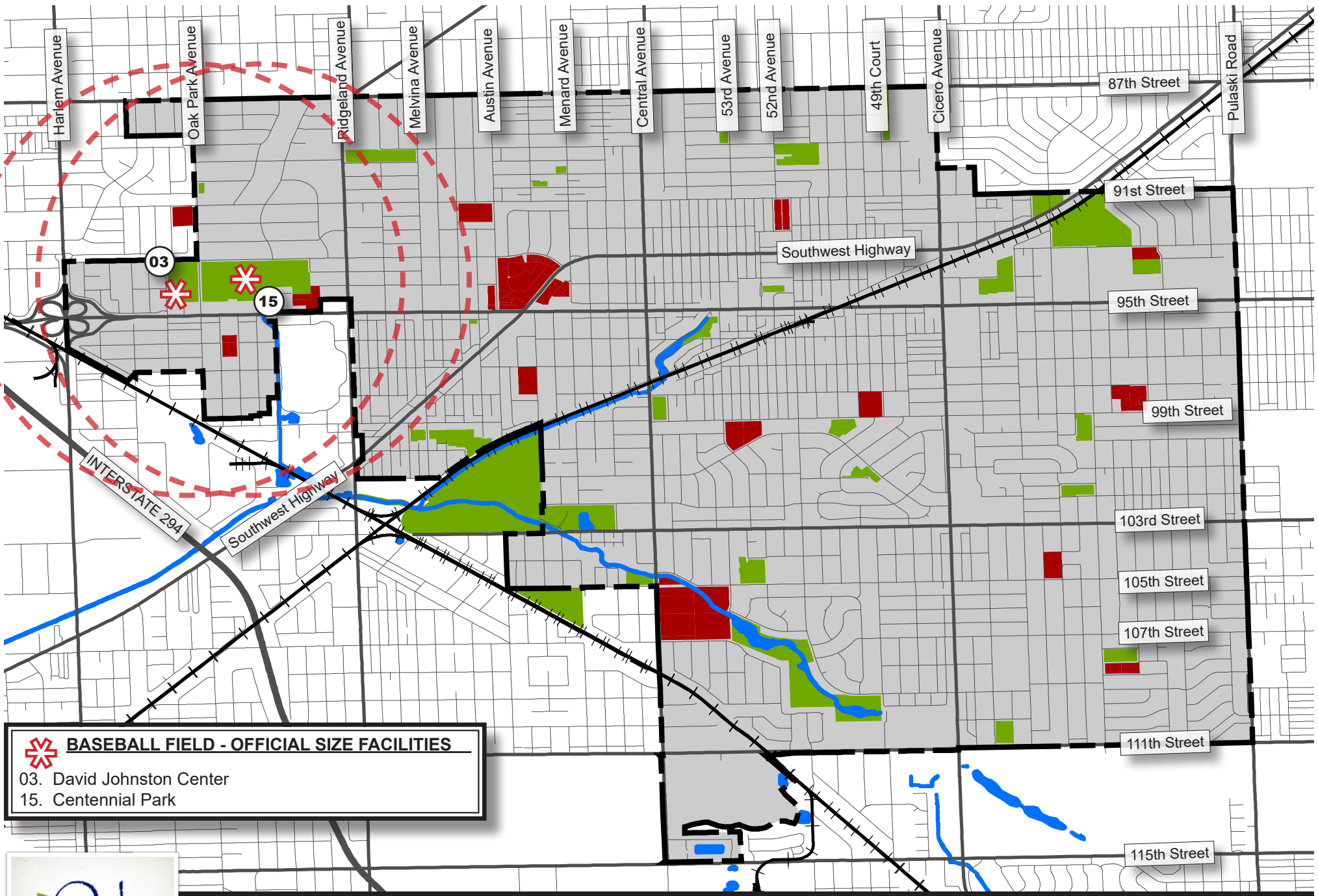



0 750' 1,500' 3,000' 6,000'

SCALE 1" = 3,000'-0"

August 2020

© Upland Design Ltd. Project #622



 **BASEBALL FIELD - OFFICIAL SIZE FACILITIES**
 03. David Johnston Center
 15. Centennial Park



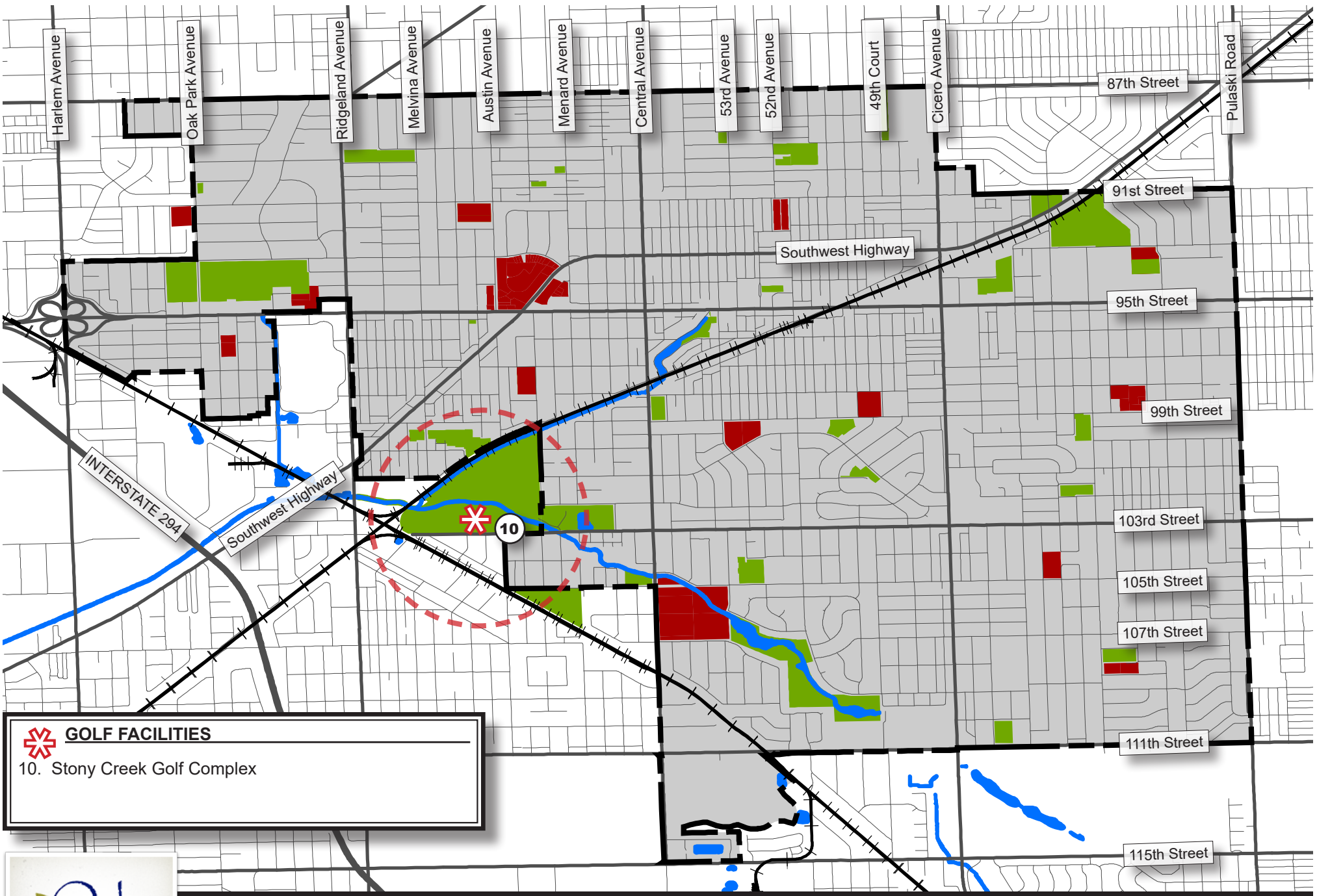
Baseball Field - Official Size Facility Map




0 750' 1,500' 3,000' 6,000'

SCALE 1" = 3,000'-0"
 August 2020

© Upland Design Ltd. Project #622



 **GOLF FACILITIES**
 10. Stony Creek Golf Complex

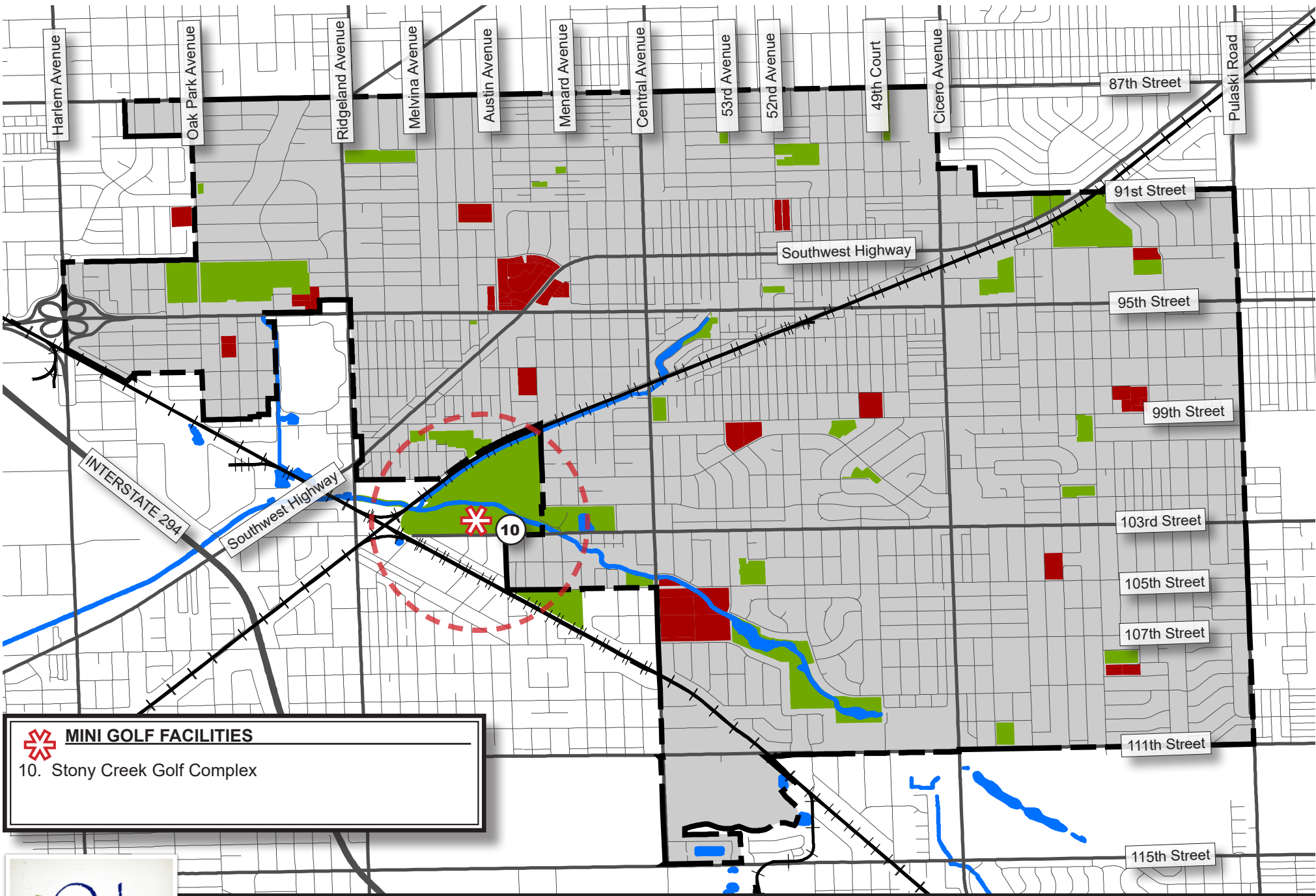



Golf Facility Map



0 750' 1,500' 3,000' 6,000'

SCALE 1" = 3,000'-0"
 August 2020
 © Upland Design Ltd. Project #622



 **MINI GOLF FACILITIES**
 10. Stony Creek Golf Complex

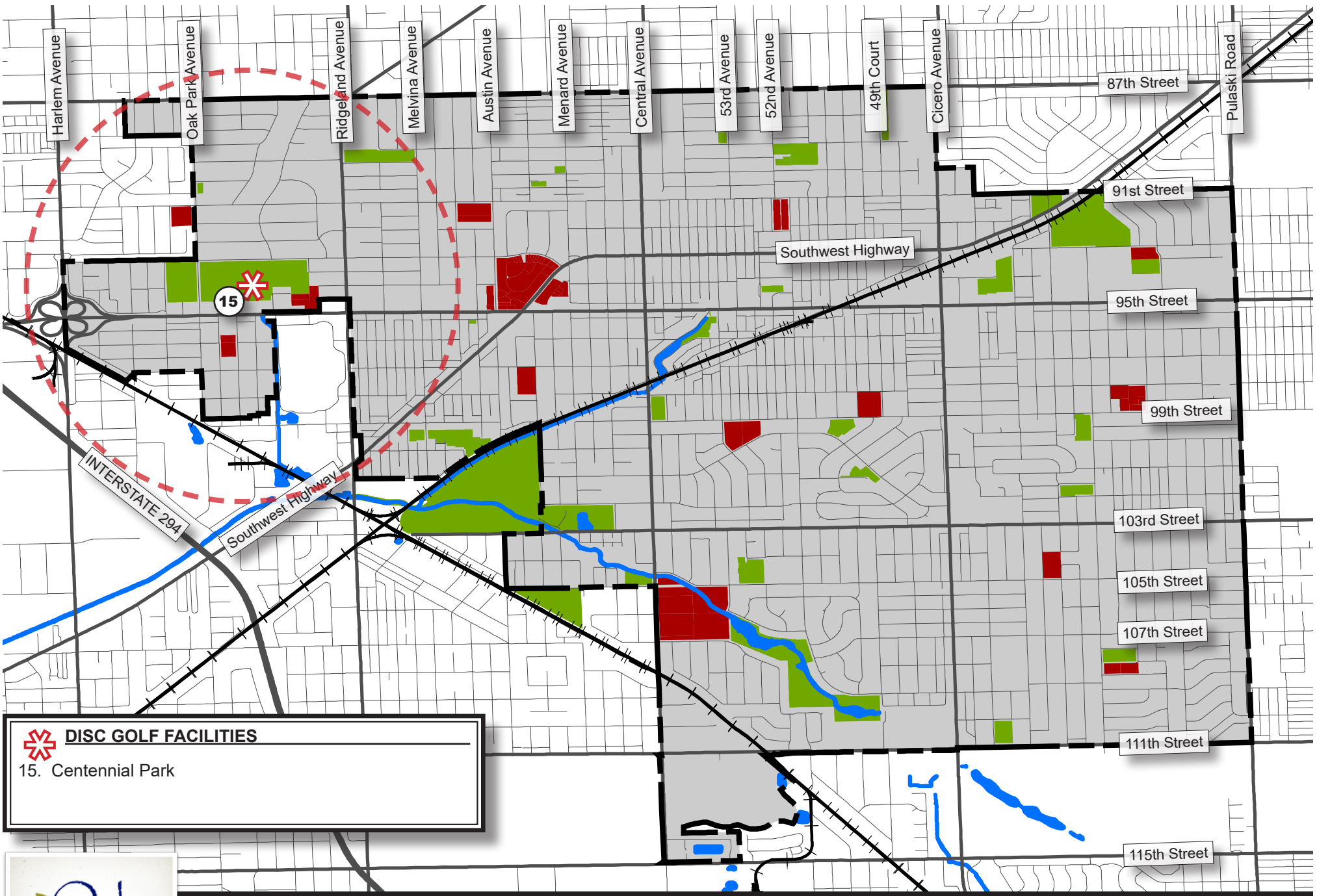



Mini Golf Facility Map



0 750' 1,500' 3,000' 6,000'

SCALE 1" = 3,000'-0"
 August 2020
 © Upland Design Ltd. Project #622



 **DISC GOLF FACILITIES**
 15. Centennial Park



Disc Golf Facility Map

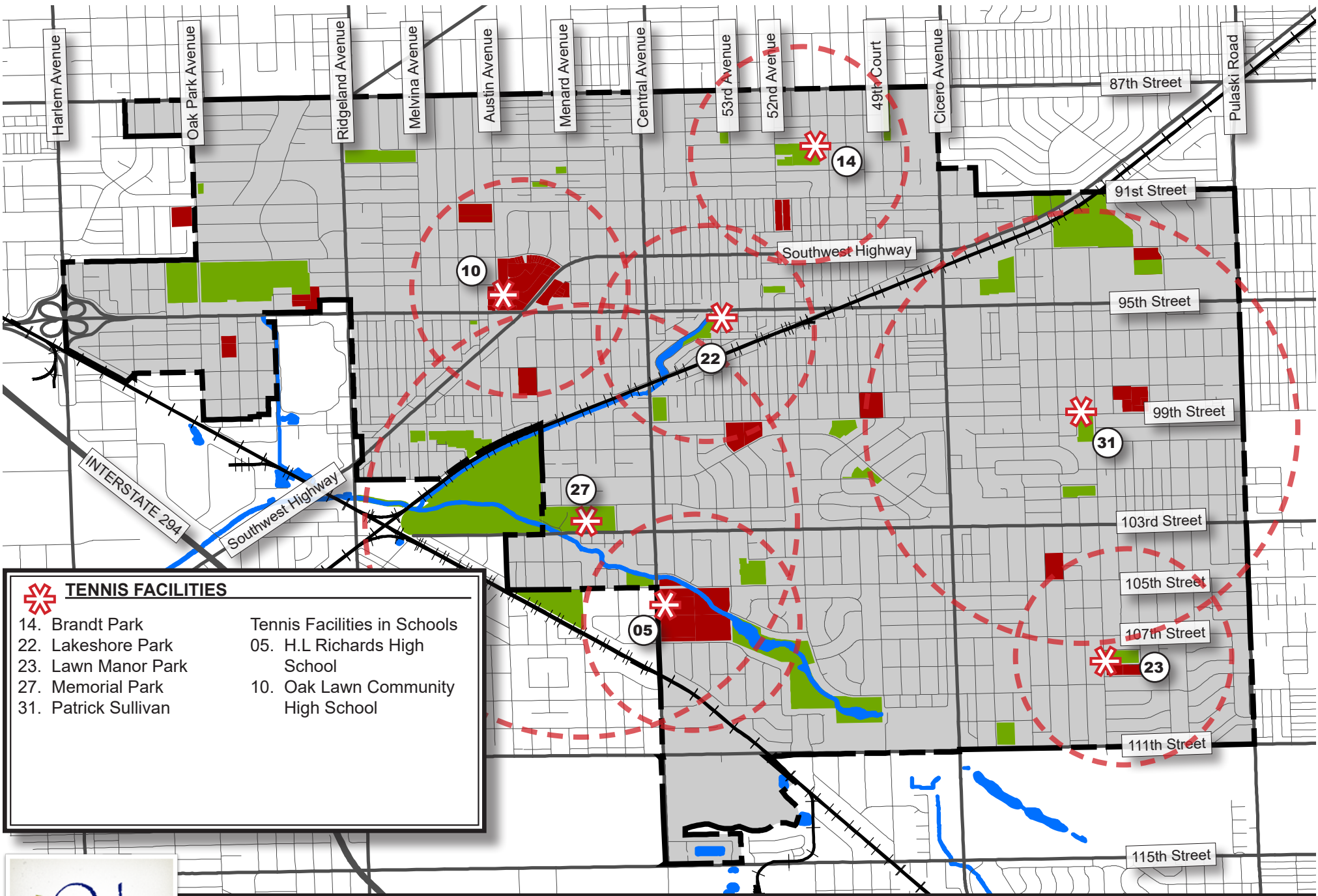


0 750' 1,500' 3,000' 6,000'

SCALE 1" = 3,000'-0"

August 2020

© Upland Design Ltd. Project #622



TENNIS FACILITIES

14. Brandt Park	Tennis Facilities in Schools
22. Lakeshore Park	05. H.L Richards High School
23. Lawn Manor Park	10. Oak Lawn Community High School
27. Memorial Park	
31. Patrick Sullivan	



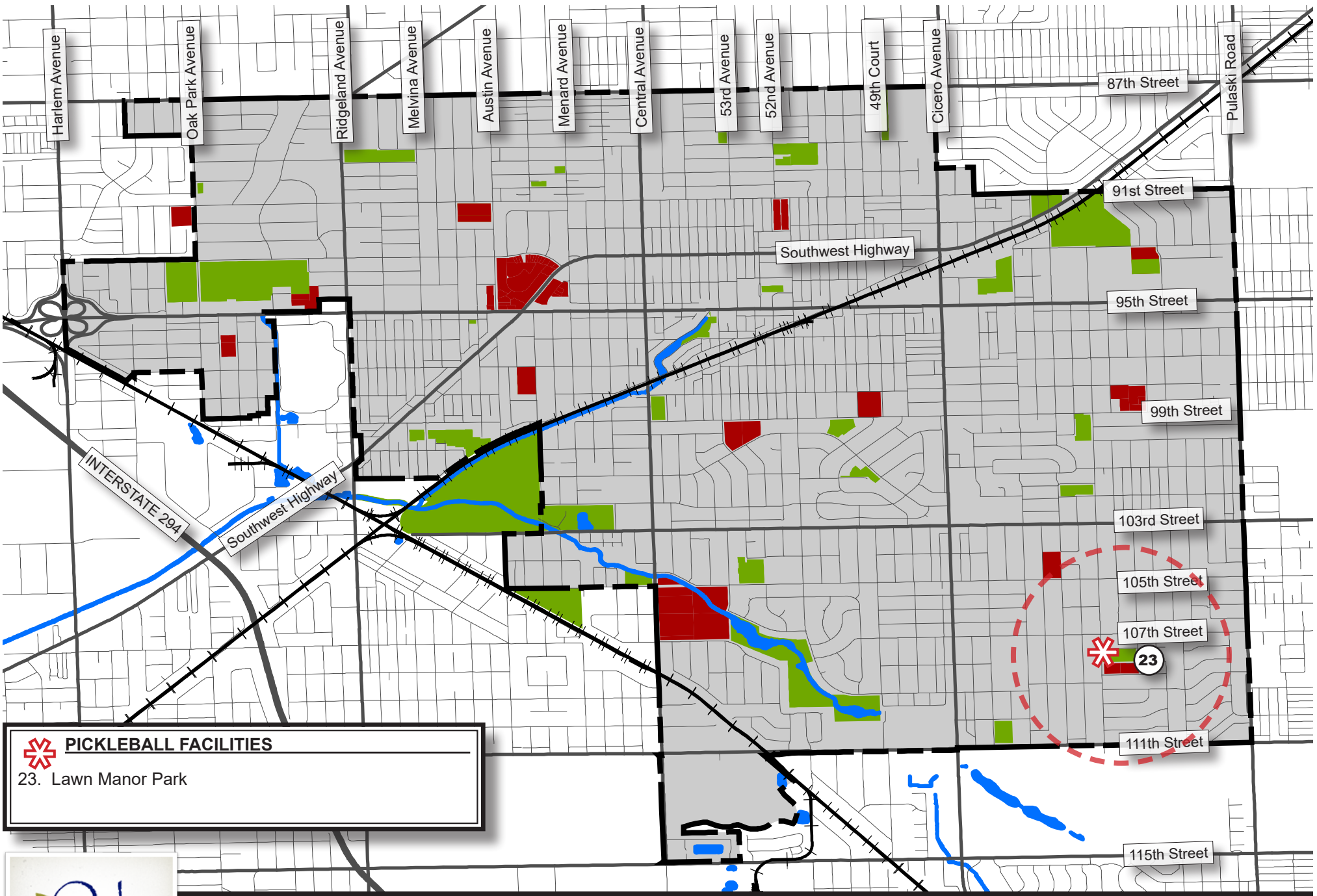
Tennis Facility Map




0 750' 1,500' 3,000' 6,000'

SCALE 1" = 3,000'-0"
August 2020

© Upland Design Ltd. Project #622



 **PICKLEBALL FACILITIES**
 23. Lawn Manor Park



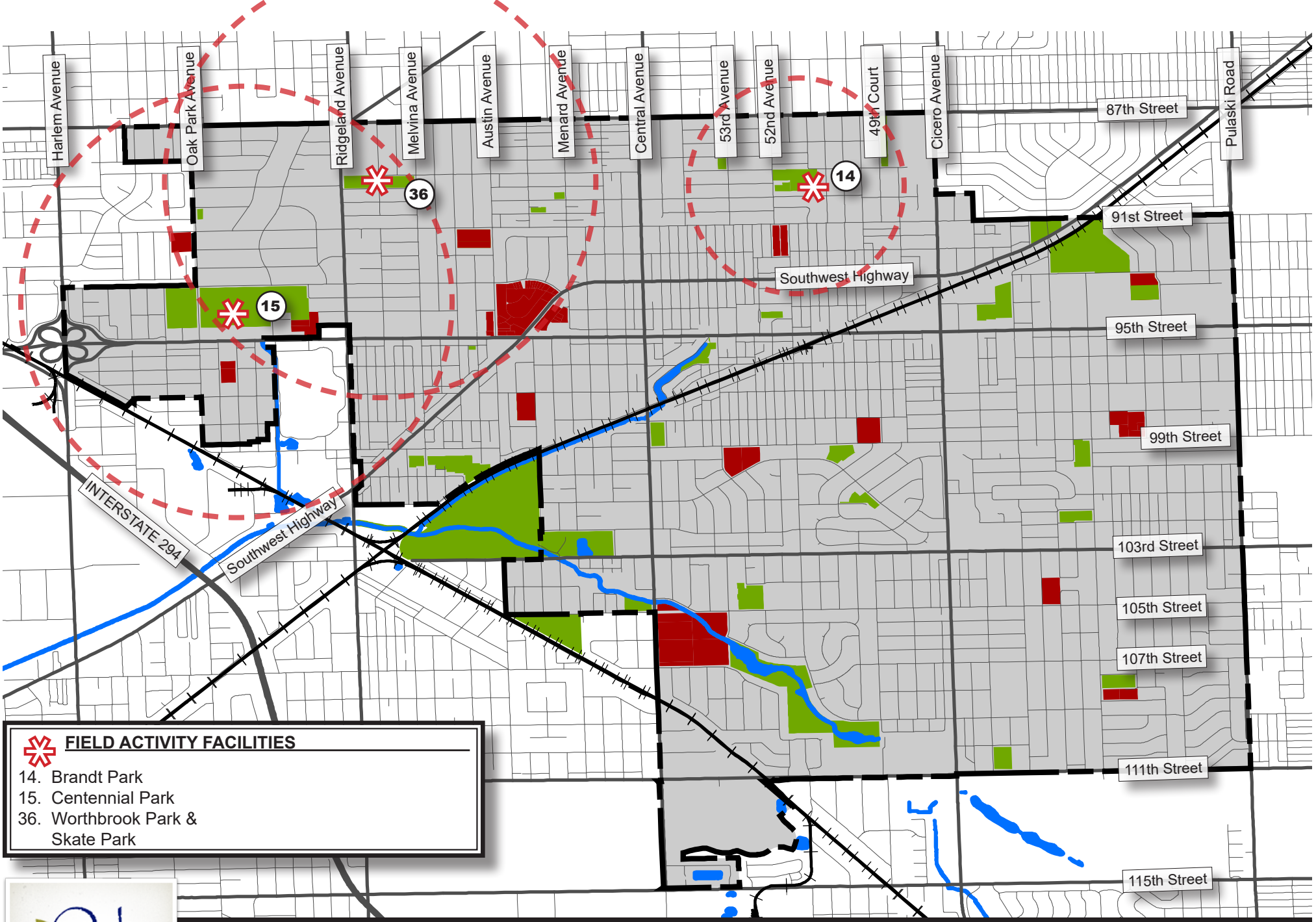
Pickleball Facility Map



0 750' 1,500' 3,000' 6,000'

SCALE 1" = 3,000'-0"
 August 2020

© Upland Design Ltd. Project #622



FIELD ACTIVITY FACILITIES

- 14. Brandt Park
- 15. Centennial Park
- 36. Worthbrook Park & Skate Park



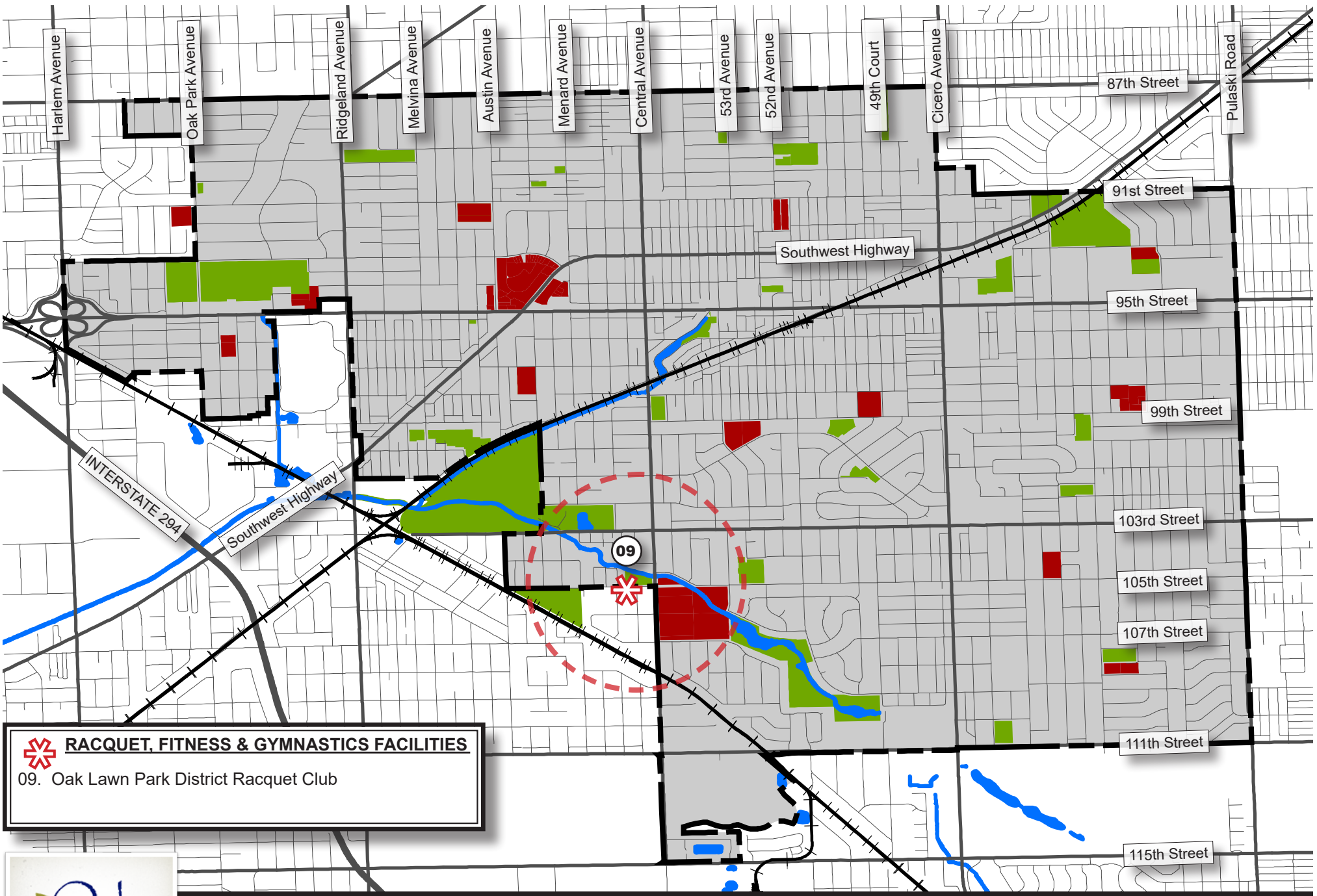
Field Activity Facility Map




0 750' 1,500' 3,000' 6,000'

SCALE 1" = 3,000'-0"
August 2020

© Upland Design Ltd. Project #622



 **RACQUET, FITNESS & GYMNASTICS FACILITIES**
 09. Oak Lawn Park District Racquet Club



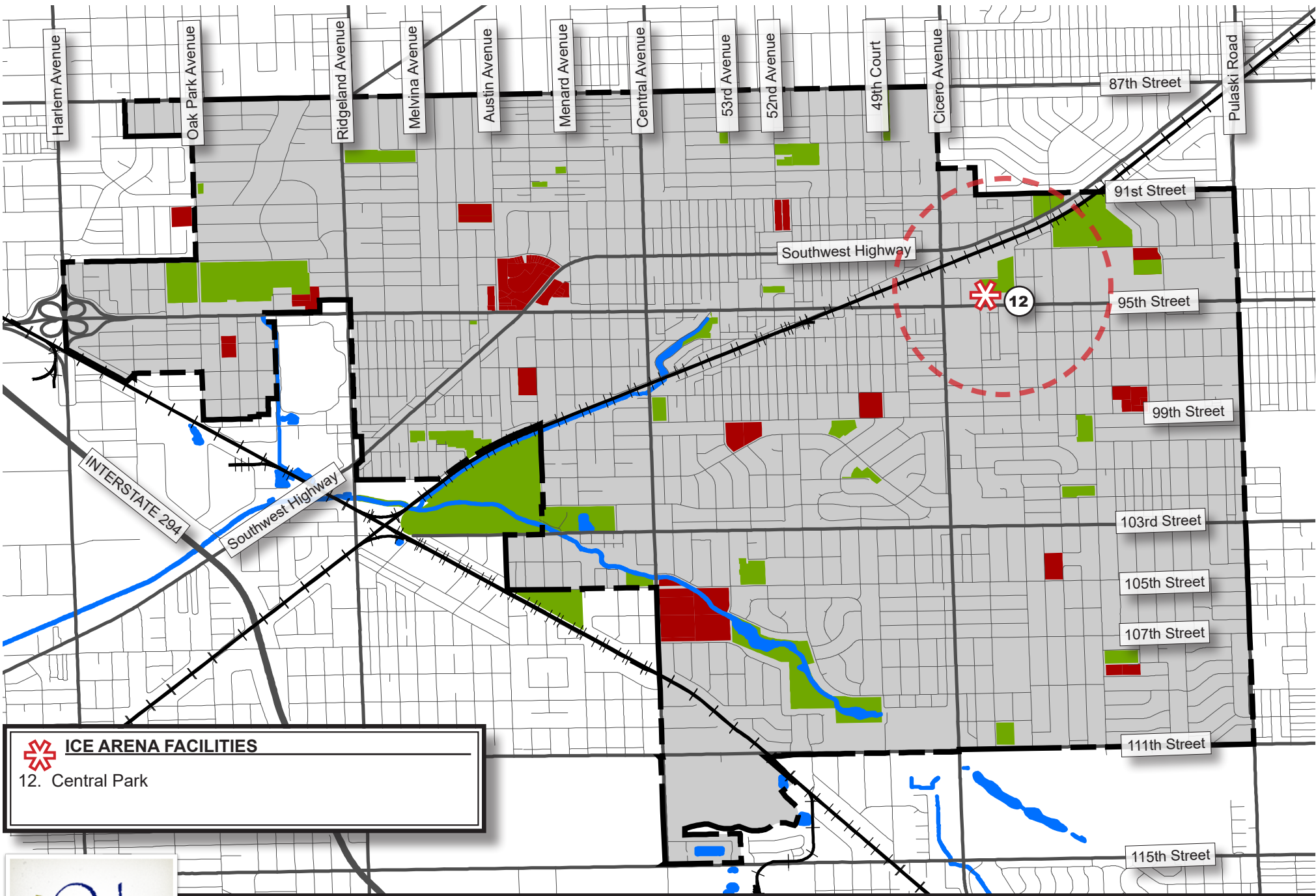
Racquet, Fitness and Gymnastics Center




0 750' 1,500' 3,000' 6,000'

SCALE 1" = 3,000'-0"
 August 2020

© Upland Design Ltd. Project #622



 **ICE ARENA FACILITIES**
 12. Central Park

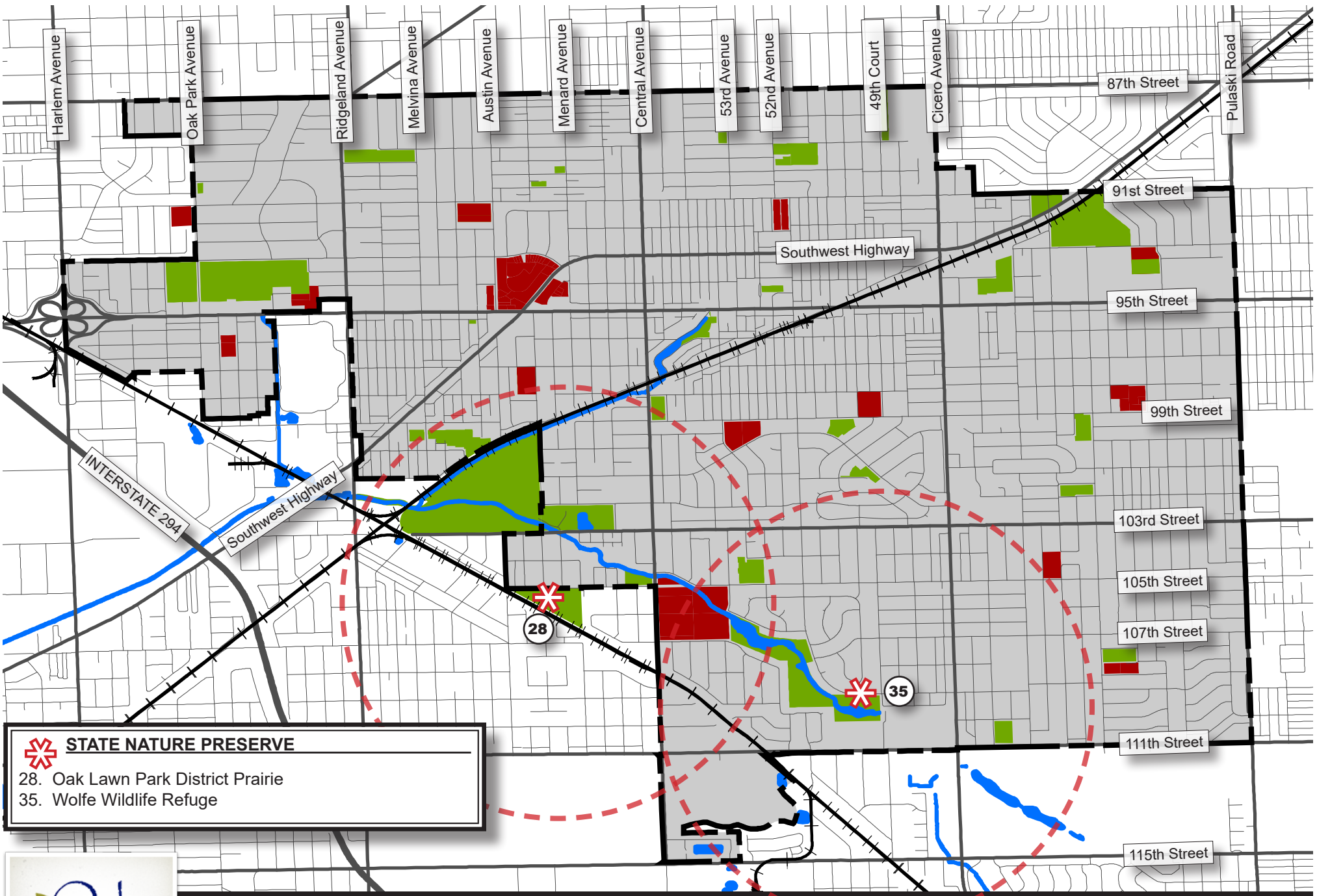



Ice Arena Facility Map



0 750' 1,500' 3,000' 6,000'

SCALE 1" = 3,000'-0"
 August 2020
 © Upland Design Ltd. Project #622



 **STATE NATURE PRESERVE**
 28. Oak Lawn Park District Prairie
 35. Wolfe Wildlife Refuge



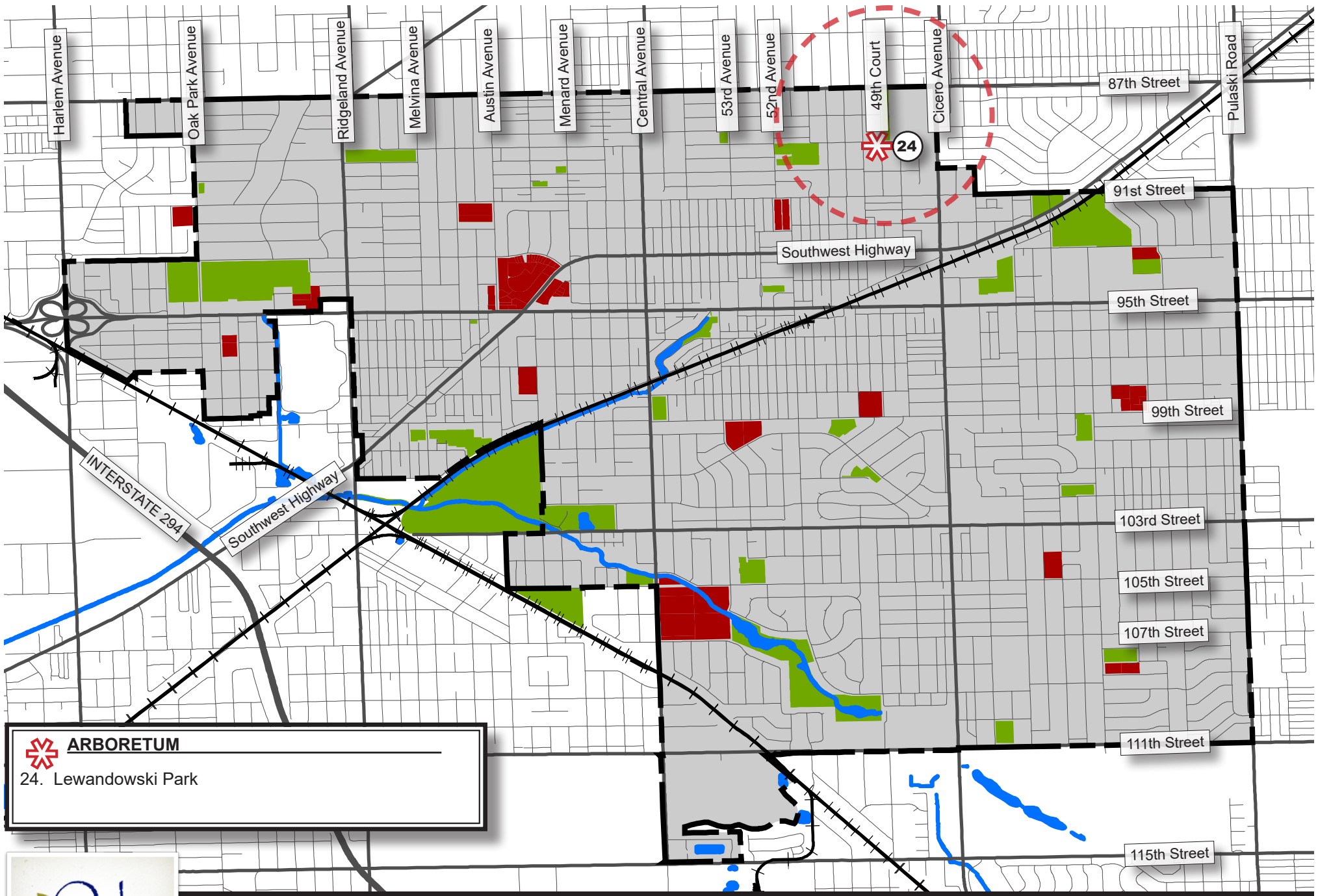
State Nature Preserve Map




0 750' 1,500' 3,000' 6,000'

SCALE 1" = 3,000'-0"
 August 2020

© Upland Design Ltd. Project #622



 **ARBORETUM**
 24. Lewandowski Park



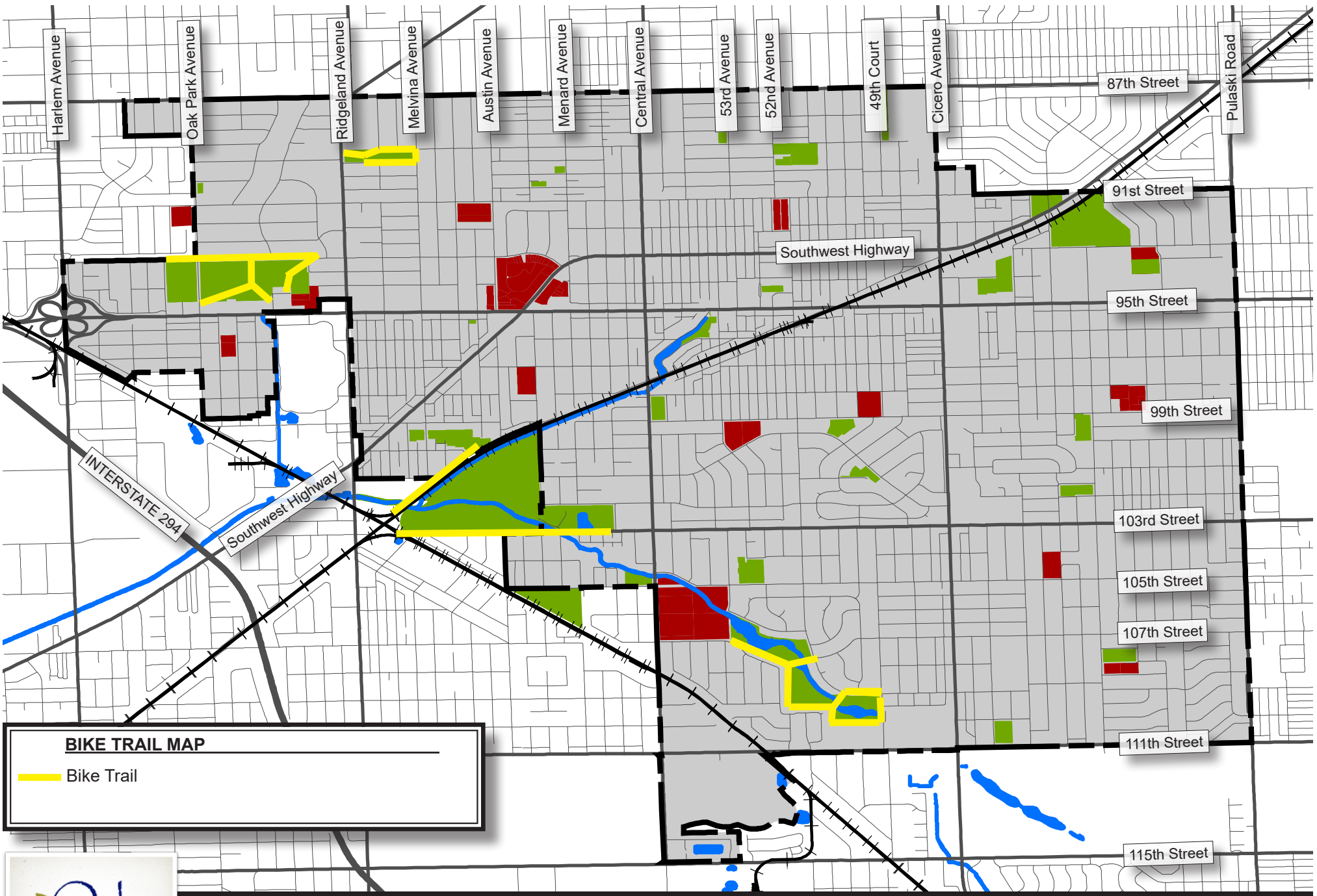
Arboretum Map




0 750' 1,500' 3,000' 6,000'

SCALE 1" = 3,000'-0"
 August 2020

© Upland Design Ltd. Project #622



BIKE TRAIL MAP

 Bike Trail

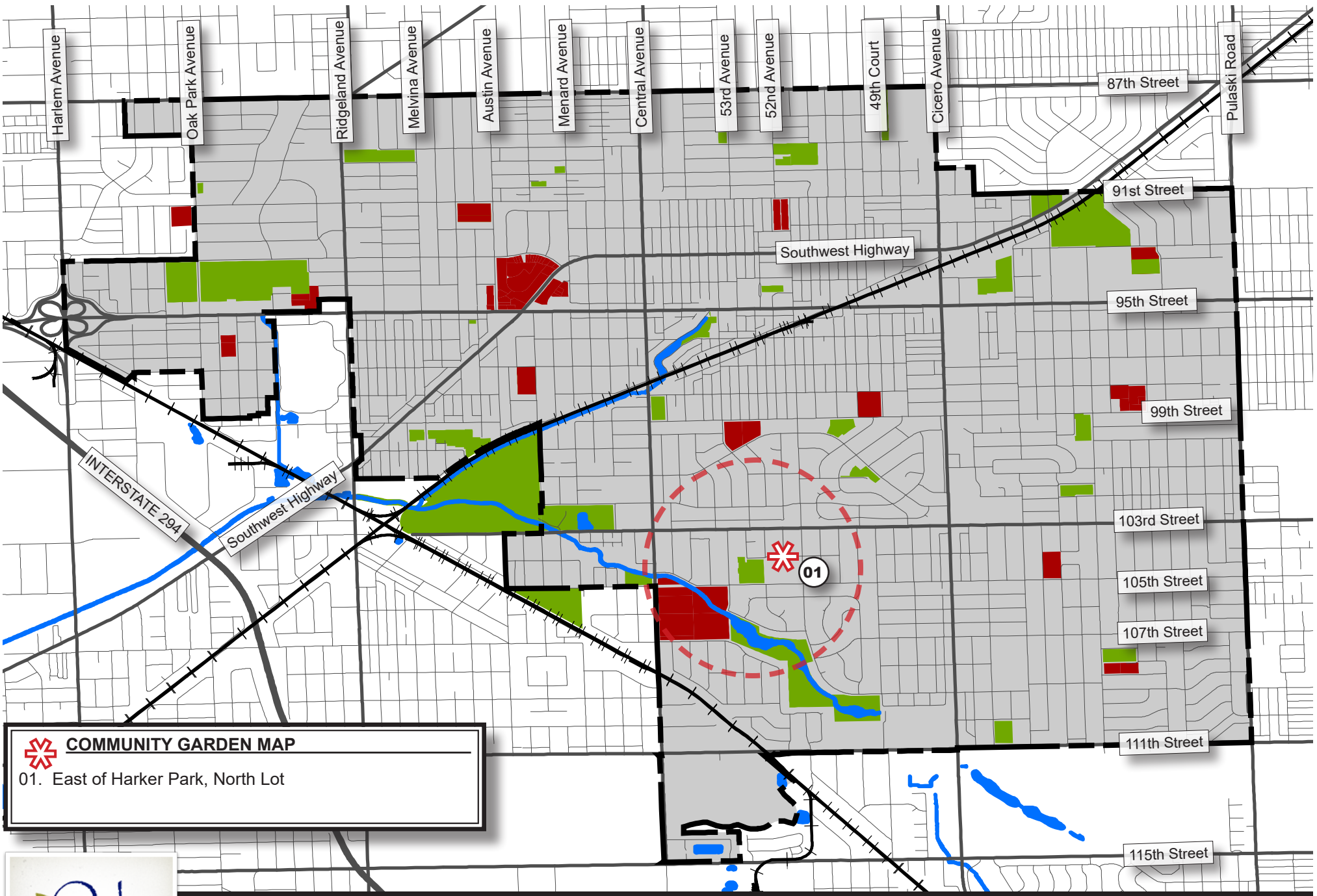



Bike Trail Map



0 750' 1,500' 3,000' 6,000'

SCALE 1" = 3,000'-0"
August 2020
© Upland Design Ltd. Project #622



 **COMMUNITY GARDEN MAP**
 01. East of Harker Park, North Lot



Community Garden Map



0 750' 1,500' 3,000' 6,000'

SCALE 1" = 3,000'-0"
 August 2020
 © Upland Design Ltd. Project #622